

ANNEX XII





PHOTOGRAPHS

Mission Report
Joint World Heritage Centre/ICOMOS Reactive Monitoring
Mission to the World Heritage property
Kyiv: Saint-Sophia Cathedral and Related Monastic Buildings,
Kyiv-Pechersk Lavra

Kyiv, Ukraine
10 – 14 February 2020

13 PHOTOGRAPHS

1. VISIT TO THE NATIONAL CONSERVATION AREA “SAINT SOPHIA OF KYIV”




2. VISIT THE BUFFER ZONE OF ST SOPHIA



Views of the new pedestrian bridge from a distance (from the terrace of the Hotel Dniepro)



Views of the bell-tower entrance from distance



...and from the proximity



Street View Detail in the neighbourhood



Detail of the surrounding wall with graffiti damage




The renovated part of the surrounding wall -




The recently restored Zaborovskiy Gate




Gap in the street-view at the corner of Heroivskiy Ln and Strilets'ka St 9/11



Multi-storey building in Gonchara (Olesia Honchara) str., 17-23.



Challenging locations and buildings...



Unresolved situation at the Starting point (?) Of the Peizashna Alleja at the Velyka Zhytomyrska St



Unresolved situation at the Starting point (?) Of the Peizashna Alleja at the Velyka Zhytomyrska St



The Peizashna Alley - details




The Peizashna Alley – details – **need for continual maintenance!!!!**





The Peizashna Alley - details





The Peizahna Alley - details



Andriyivs'kyy uzviz



Details of the recently constructed walkway



Details of the recently constructed walkway of Artists



Way to the new pedestrian bridge - the new pedestrian bridge above the Volodymirskyi Descent





Details of the new pedestrian bridge above the Volodymirskyi Descent



Details of the new pedestrian bridge above the Volodymirskyi Descent

3. VISIT OF THE CHURCH ST BERESTOVE









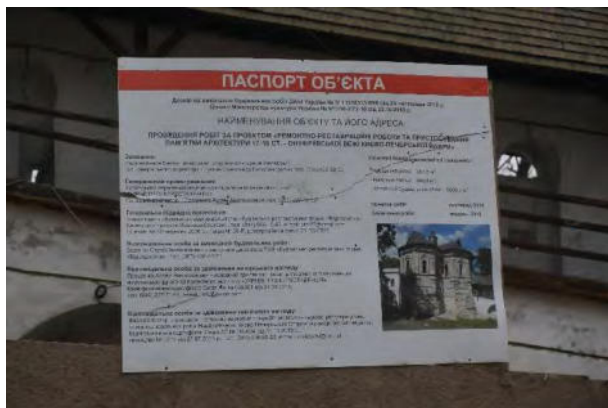


External views showing new pavement, renovation of the environs of the Church





New pavement, monitoring and wall paintings under restoration in the interior of the Church

4. VISIT TO THE NATIONAL KYIV-PECHERSK HISTORICAL AND CULTURAL PRESERVE - VISIT TO LAVRA – VISIT OF THE UPPER AND LOWER LAVRA






5. VISIT OF THE BUFFER ZONE OF THE LAVRA AND ITS SURROUNDINGS





Renovated buildings in the buffer zone



20th century buildings on the border of the protection zone



20th century buildings on the border of the protection zone - the alley next to the water reservoir




Extension work on the Holodomor memorial



Extension work on the Holodomor memorial





The entrance sculptures of the Holodomor memorial




Perspective view of protected area silhouette – no recent, additional challenges




VISIT OF THE LOWER LAVRA



Examples of the restored and well maintained building in the Lower Lavra





2017 reconstructed building finalised between two missions 2020



<https://pravoslavie.ru/sas/image/103040/304098.b.jpg?mtime=1541167211>